

Bowen Public School Playspace



6. Borenore Caves created with planted mound over pipe tunnels and rocks surrounding for clambering

7. Indigenous wiltja with storage bays located nearby to store loose materials to enable kids to build their own shelters. This area is surrounded by indigenous bush tucker planting

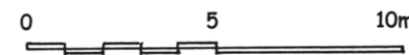


8. Mt Canobolas mound adjacent to building with Lake Canobolas Weir as a and sitting wall

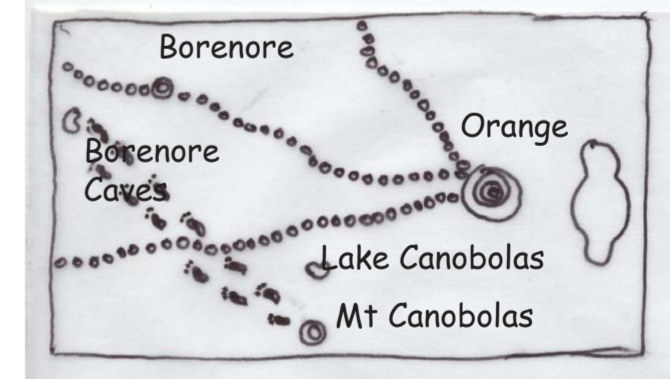
1. Grass mound amphitheatre with stone seating



2. Meeting place with sunken fireplace with paving and log round seating



Inspired by the technique of overhead view dot painting of country a land map has been created relating the significant indigenous landmarks to the relatively recent european settlements to create a new meeting place for sharing of cultures and stories





3. Wiradjuri goanna totem carving from a large local timber log lying on the ground for sitting and clambering



4. Natural sandpit with sandstone rocks and indigenous bush tucker plantings with a watercourse from the springs under the bridge



5a. Two square cubbies representing the city of Orange and one house shaped cubby representing the community
5b. One house shaped cubby representing the town of Borenore



ric mcconaghy pty ltd	Project: Bowen Public School Playspace
	Client: Bowen Public School
	Title: P-D-CP-Bowen Public School-v1-0511
	Version: 1
	Date: May 2011
	Drawn: Ric McConaghy
	Status: First Concept
Scale: 1:200 @ A2	
PO Box 6 Woodford NSW 2778	
Phone: 0419 229 920 Email: ric@rmp.com.au	
ABN 74 045 091 318	